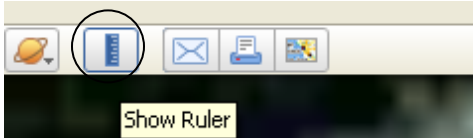


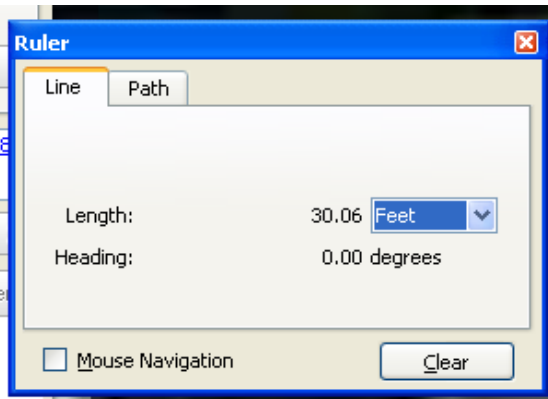
Google Earth Assignment

You will locate your residence on Google Earth, then create a floor plan of your house or apartment.

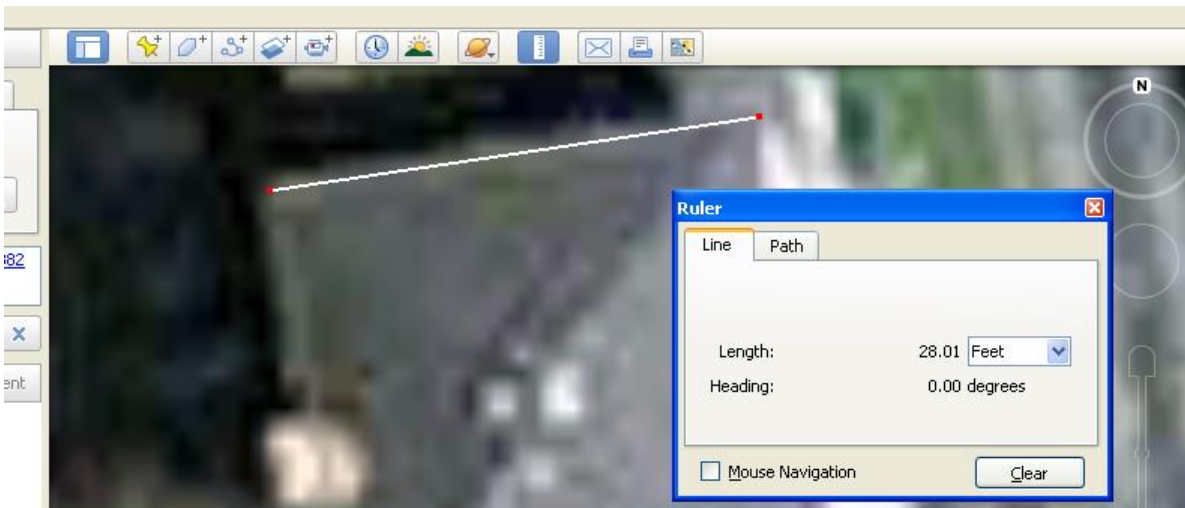
1. Locate your house or apartment on Google Earth.
2. Zoom in to a point where you can see your whole house.
3. On the back of this paper, do a *rough sketch* of your house.
4. Click on the **Ruler** icon below the **Menu Bar** at the top of your screen



5. Set your **Length** units to *feet*.
6. Be sure "**Mouse Navigation**" is unchecked. (below)



7. Click to get the measurements of your house.



8. Record your dimensions on your rough sketch.

9. Create a floor plan in Sketchup.